

EQUATEUR – MONGALA – NORTH UBANGI – SOUTH UBANGI - TSHUAPA



**1st TECHNICAL REPORT – PREREQUISITES FOR THE PRE-FIN PHASE
VALIDATION QUALITATIVE**

**OFFICIAL CERTIFICATION
DOCUMENTS**



ATTACHED DOCUMENTS



GRUPE S.FORTIER

to

1st TECHNICAL REPORT - PREREQUISITES FOR THE PreFin PHASE QUALITATIVE VALIDATION

Exhibit (i): Certification of the cartography of Spatial Usages and Potential Indicative Zones for the Allocation of CFCL from the PDL-MACC in the five (5) dismantled provinces of Equateur.

Exhibit (ii): Validation of the table of metrics used for the preselection of the 60 target sectors by MACC.

Exhibit (iii): Certification of the availability of land spaces reserved for the MACC project in each of the five (5) provinces.

- a) Equateur Province
- b) Mongala Province
- c) North Ubangi Province
- d) South Ubangi Province
- e) Tshuapa Province

Handwritten signatures and initials in blue and green ink, including the letters 'GB' and a large green signature.



Exhibit (i)

to



GRUPE S.FORTIER

1st TECHNICAL REPORT – PREREQUISITES FOR THE PreFin PHASE QUALITATIVE VALIDATION

Certification of the mapping of Spatial Occupations and Potential Indicative Allocation Zones for CFCL within the PDL-MACC in the five (5) dismembered provinces of Equateur.

Please find attached the map of spatial use and indicative zones for the potential allocation of CFCL from the PDL-MACC in the 5 dismembered provinces of Equateur, as well as the 5 specific maps for each province prepared and presented by the DIAF experts acting as independent consultants for MACC. These maps synthesize all the public data collected by MACC DRC from the provincial authorities of the 5 provinces, which were provided to Groupe S. Fortier, the technical expert, for the preparation of the qualitative validation report.


Under section 6.2.1 of the AAP Protocol, the Principal (the provinces) shared with the Contractor (MACC DRC) any public-private prior agreement and detailed zoning of any commitment of each of the 5 provinces related to REDD+, or any other forest conservation or restoration project, forest concession, mining project, etc.

DECLARATION

We have carefully reviewed the information contained in this certification document and certify its accuracy. We declare that all 6 maps align with the public domain information provided by the Principal and affirm that the spatial occupancy information within the zones is factual.

Made in Kinshasa, this Friday, July 5, 2024.

M. Junior Tchiteya
Directeur général-adjoint
Macc RDC SA




Approuvé par :














M. Kumbanzi Mbemba Corneille,

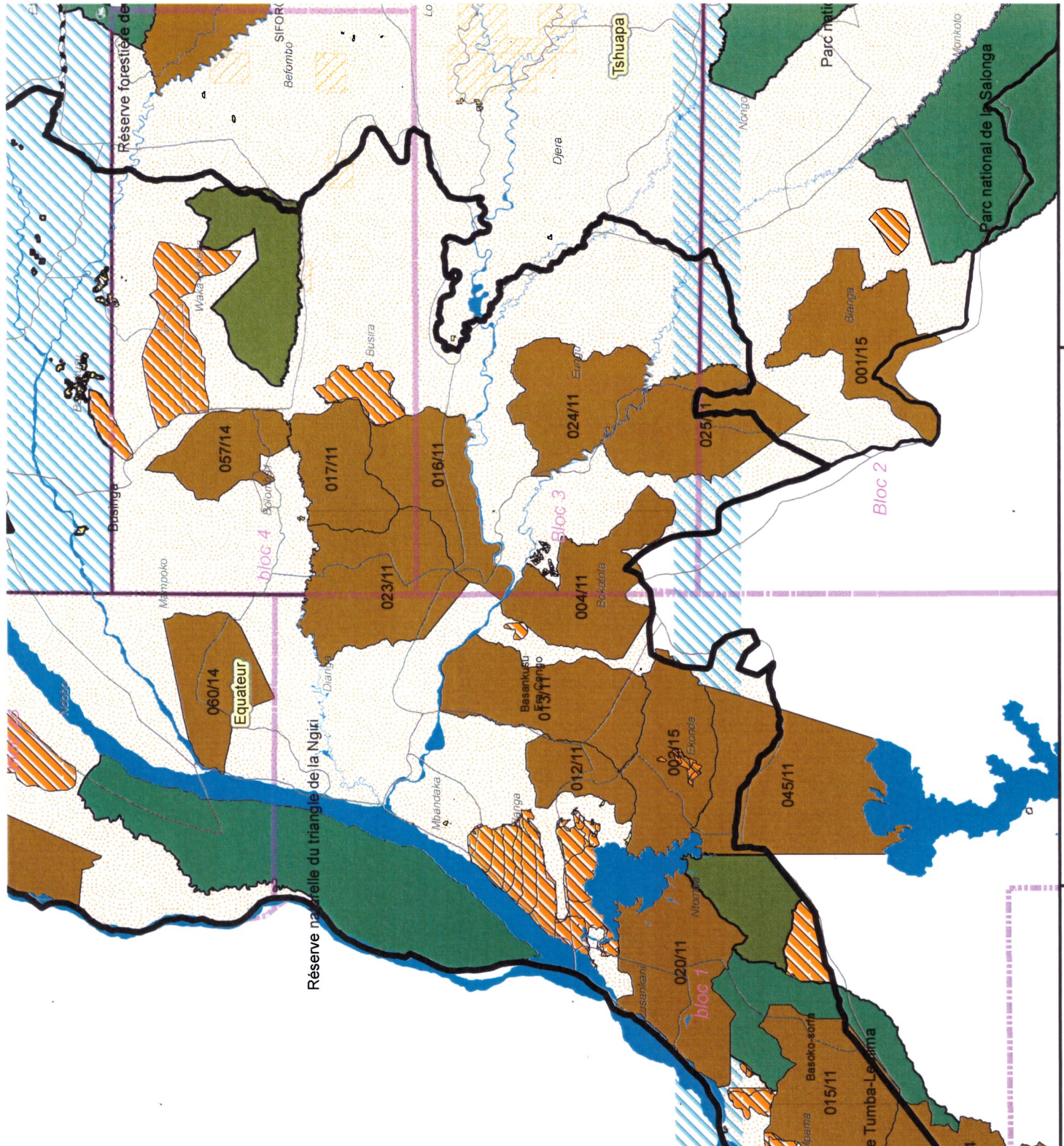
Expert en S.T.G et télédétection

M. Mbenza Ngimbi Daudet

Environnementaliste et
Expert en S.T.G et télédétection



-  Limite Secteur
-  Blocs "Pétroliers"
-  Aires protégées
-  Limite 5 Provinces Gd EQ.
-  Limites Provinces
-  Plantations
-  Concessions Forestières Indust.
-  Limites Carrée Miniers
-  Concessions Forestières des Communautés Locales (CFCL)
-  Zones Potentielles Libres
-  Zones Potentielles Libres avec Risques
-  Eau surfacique
-  Concession de conservation

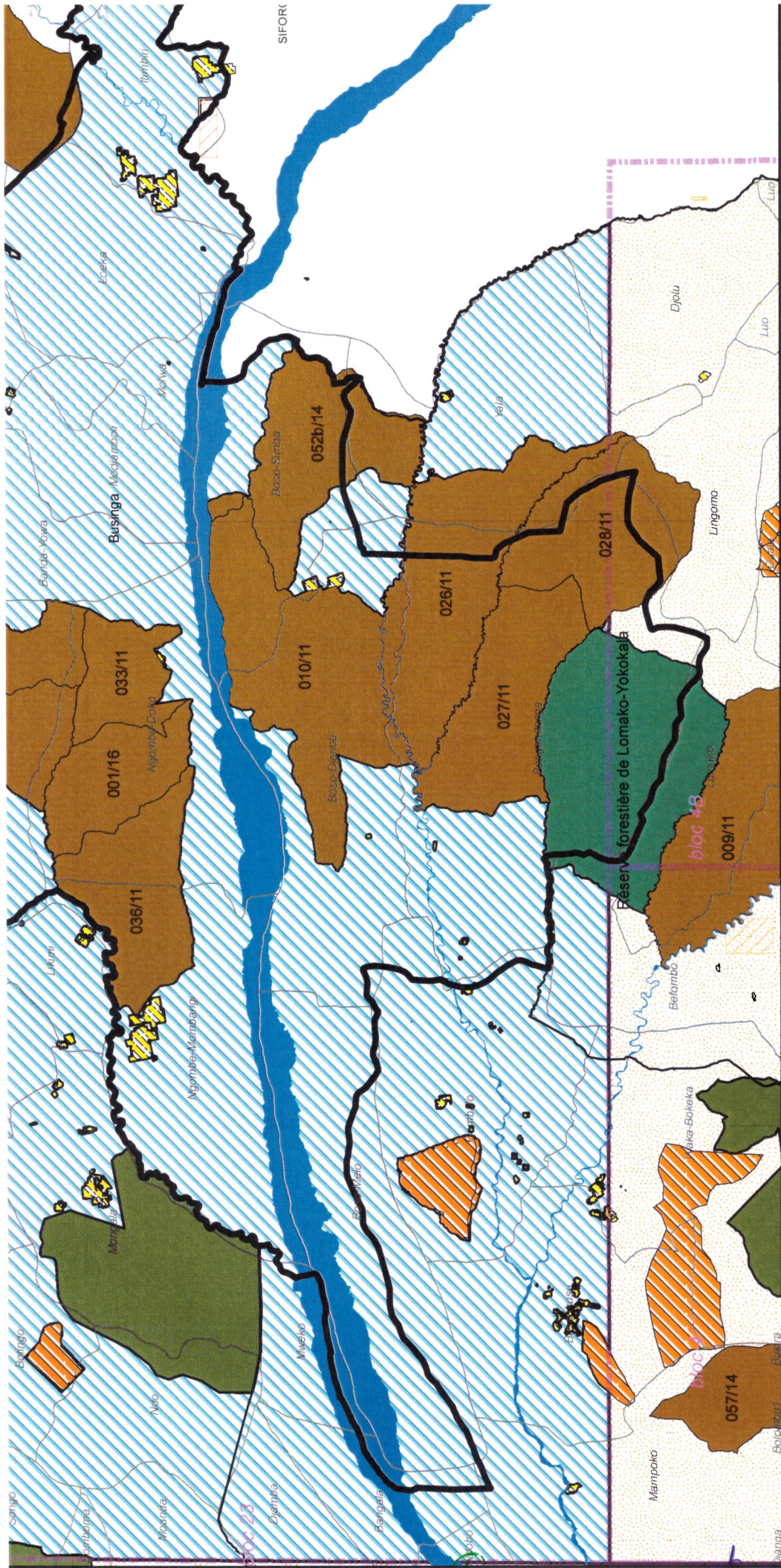


16°10'0"E 18°00'0"E 19°50'0"E

S.0.01.0

S.0.0.2

Handwritten signatures and initials in blue ink.










1°40'0"N


19°50'0"E

21°40'0"E

2°

-  Limite Secteur
-  Blocs "Pétroliers"
-  Aires protégées
-  Limite 5 Provinces Gd EQ.
-  Limites Provinces
-  Plantations
-  Concessions Forestières Indust.

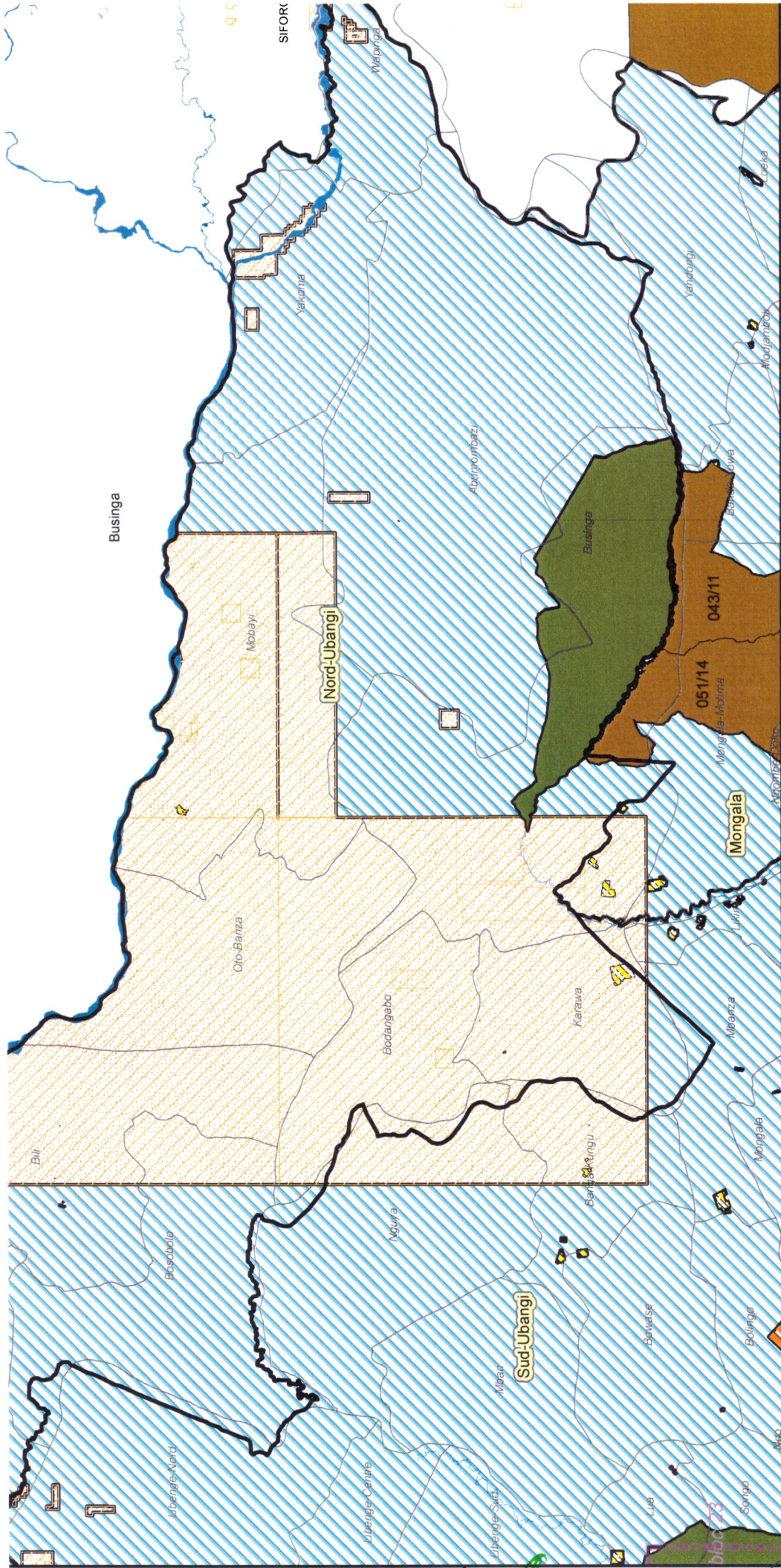
-  Limites Carrée Minières
-  Concessions Forestières des Communautés Locales (CFCL)
-  Zones Potentielles Libres
-  Zones Potentielles Libres avec Risques
-  Eau surfacique
-  Concession de conservation



Projection: Géographique/WGS
 Ellipsoid: WGS84
 Source de données:
 Vectorielle: Atlas Forestier Inte
 OSM/OpenSourceMap
 Image Satellite: Mosaic/Sentine








Carte réalisée en Juin







Handwritten notes and signatures in blue and green ink at the bottom of the page, including the letters 'GB'.




N.0.03.0

Handwritten notes in blue and green ink, including the letters 'GB' and various symbols.

-  Limite Secteur
-  Blocs "Pétroliers"
-  Aires protégées
-  Limite 5 Provinces Gd EQ.
-  Limites Provinces
-  Plantations
-  Concessions Forestières Indust.

-  Limites Carrée Minières
-  Concessions Forestières des Communautés Locales (CFCL)
-  Zones Potentielles Libres
-  Zones Potentielles Libres avec Risques
-  Eau surfacique
-  Concession de conservation



21°40'0"E

19°50'0"E

Projection: Géographique/WGS
 Ellipsoid: WGS84
 Source de données:
 Vectorielle : Atlas Forestier Inte
 OSM(OpenSourceMap
 Image Satellite: Mosaic/Sentinel

Carte réalisée en Juin

dégradation des terres, la pa
l'insécurité alimentaire et la
vulnérabilité au changement
climatique. Projet accéléré
à la base, le PDL-MACC consi
produire des crédits carbone
intégrité d'évitement de la
déforestation, afforestation
reforestation, agroforesterie
agriculture familiale durable
contribue à l'atteinte des en
nationaux dans le cadre de l'
Paris, le Pacte de Glasgow, l'
2030 de la biodiversité

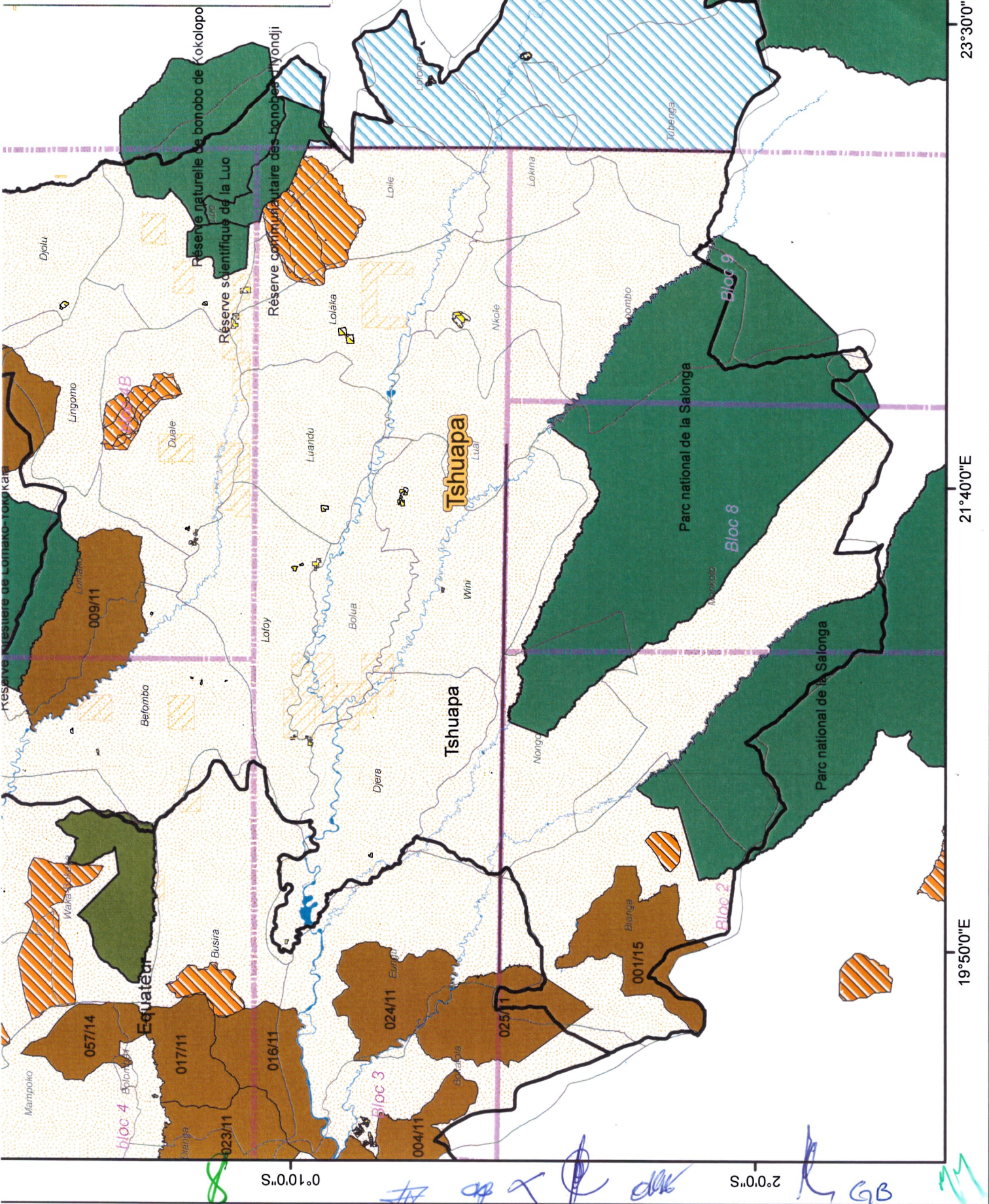




Exhibit (ii)

to

1st TECHNICAL REPORT - PREREQUISITES FOR THE PreFin PHASE QUALITATIVE VALIDATION

Validation of the cross-metric table used for the preselection of the 60 target sectors by MACC.

Please find attached the profile table of the 60 preselected sectors by MACC, including cross-metrics such as carbon stock, deforestation rate, available spaces, and demographic data. These data will be used to identify communities to visit during the in-situ mission for the selection and final determination of CFCL. This table provides a detailed overview of all information provided to Groupe S. Fortier, a technical expert, for the development of the qualitative validation report.

DECLARATION

I have carefully reviewed the information presented in this validation document and confirm its accuracy. I certify that all metrics align with the table provided by our experts, and I attest that the information presented is factual.

Made in Kinshasa on this Friday, July 5, 2024

For and on behalf of Macc RDC SA,

Mr. Junior Tchiteya
Deputy General Director





Projet Marché Communautaire Carbone - MACC, Grand Equateur
Liste des secteurs présélectionnés pour l'acquisition des CFCL

Secteur		Nbr Gpmt	Superficie (ha)	Sup forêt (ha)	Déf 2014-21 (ha)	Taux déf (%)	Carbone/ha (t)	Emission (MtCO2)	Em/men (tCO2)	Population
Province Equateur										
1	Equateur	4	154 342	133 433	(3 593)	0.3321%	143.52	0.236	88.218	19 980
2	Equateur	11	481 959	434 054	(24 687)	0.6913%	156.71	1.773	114.219	95 725
3	Equateur	7	328 535	299 893	(19 322)	0.7803%	150.77	1.335	77.821	97 307
4	Equateur	6	420 282	397 257	(7 749)	0.24%	178.32	0.633	84.190	47 484
5	Equateur	5	557 348	512 258	(24 151)	0.5757%	142.57	1.578	150.225	60 755
6	Equateur	3	305 427	314 263	(13 200)	0.5250%	137.48	0.832	99.275	46 831
7	Equateur	4	740 001	545 663	(17 011)	0.3837%	153.08	1.194	107.129	62 291
8	Equateur	13	629 906	581 203	(32 924)	0.6886%	176.68	2.666	175.181	97 488
9	Equateur	3	481 239	446 185	(12 474)	0.3447%	146.41	0.837	72.393	62 756
10	Equateur	4	408 750	353 243	(4 900)	0.1722%	138.87	0.312	29.529	59 393
11	Equateur	15	554 912	556 213	(26 394)	0.5945%	171.51	2.075	131.953	103 301
	Sous total	75	5 062 700	4 573 665	(186 405)	0.4845%	154.17	13.472	106.937	753 311
Province Mongala										
12	Mongala	13	1 079 173	1 082 680	(35 800)	0.4100%	203.07	3.332	246.284	70 020
13	Mongala	18	525 448	514 927	(72 740)	1.7658%	161.46	5.384	126.171	216 620
14	Mongala	18	416 950	394 358	(36 500)	1.1058%	141.30	2.364	83.346	145 101
15	Mongala	8	314 652	310 355	(80 600)	3.2100%	120.27	4.443	158.723	141 425
16	Mongala	14	362 575	343 083	(74 405)	2.7109%	120.66	4.115	144.364	145 079
17	Mongala	16	450 574	396 840	(37 300)	1.1222%	136.62	2.336	70.154	169 397
18	Mongala	15	385 553	385 242	(64 758)	2.1000%	162.99	4.838	222.017	111 692
	Sous total	102	3 534 925	3 427 485	(402 103)	1.7749%	149.48	26.813	136.692	999 334
Province Nord-Ubangi										
19	Nord-Ubangi	16	1 094 050	1 079 101	(56 600)	0.6500%	187.03	4.852	181.272	146 052
20	Nord-Ubangi	10	511 525	423 507	(6 045)	0.1784%	101.47	0.281	11.337	131 642
21	Nord-Ubangi	8	424 206	349 180	(6 427)	0.2301%	108.10	0.318	16.439	102 975
22	Nord-Ubangi	21	958 708	868 361	(41 946)	0.5896%	214.07	4.116	175.865	133 044
23	Nord-Ubangi	9	301 596	240 178	(19 269)	0.9642%	116.18	1.026	18.475	284 595
24	Nord-Ubangi	14	459 738	430 512	(11 079)	0.3176%	221.09	1.123	62.957	99 855
25	Nord-Ubangi	13	400 136	195 894	(5 142)	0.3239%	136.95	0.323	22.388	82 011
26	Nord-Ubangi	6	232 406	217 704	(21 700)	1.1700%	134.85	1.341	103.661	69 277
	Sous total	97	4 382 365	3 804 437	(168 209)	0.5530%	152.47	13.381	68.591	1 049 451
Province Sud-Ubangi										
27	Sud-Ubangi	14	236 277	170 050	(35 651)	2.3720%	74.44	1.216	24.314	257 916
28	Sud-Ubangi	13	196 707	152 650	(29 041)	2.1716%	138.03	1.837	68.958	140 427
29	Sud-Ubangi	15	255 221	157 978	(60 186)	4.0002%	115.13	3.176	144.170	118 460
30	Sud-Ubangi	12	268 696	225 824	(36 029)	1.9943%	98.17	1.621	29.023	285 955
31	Sud-Ubangi	6	322 090	259 312	(36 406)	1.6398%	114.73	1.915	64.948	150 722
32	Sud-Ubangi	9	260 603	124 995	(8 930)	0.8930%	127.29	0.521	19.954	135 546

Handwritten signature and initials in blue and green ink, including the letters 'GB'.

Secteur	Nbr Gpmt	Superficie (ha)	Sup forêt (ha)	Déf 2014-21 (ha)	Taux déf (%)	Carbone/ha (t)	Emission (MtCO2)	Em/men (tCO2)	Population
33 Sud-Ubangi	8	354 321	249 078	(22 075)	1.0609%	136.65	1.383	39.003	181 693
34 Sud-Ubangi	5	292 530	179 723	(24 300)	1.6901%	117.52	1.309	26.191	252 655
35 Sud-Ubangi	12	330 389	283 000	(38 600)	1.4600%	158.59	2.806	105.031	140 229
36 Sud-Ubangi	18	362 129	348 315	(37 700)	1.3000%	141.76	2.450	106.738	124 723
37 Sud-Ubangi	17	364 868	315 527	(24 728)	0.9427%	147.03	1.667	52.536	168 575
38 Sud-Ubangi	8	613 828	486 145	(56 820)	1.3803%	166.56	4.338	203.459	111 041
39 Sud-Ubangi	8	518 333	280 670	(17 200)	0.4200%	121.83	0.961	25.555	192 369
Sous total	145	4 375 993	3 233 267	(427 666)	1.6404%	127.52	25.200	57.798	2 260 311
Province Tshuapa									
40 Tshuapa	15	575 249	578 056	(20 000)	0.4325%	193.76	1.776	114.121	79 642
41 Tshuapa	5	684 610	688 564	(10 800)	0.1961%	168.26	0.833	85.996	49 036
42 Tshuapa	13	568 054	563 941	(20 200)	0.4400%	168.12	1.557	106.689	74 528
43 Tshuapa	5	277 845	208 754	(44 809)	2.4231%	143.15	2.940	135.193	109 348
44 Tshuapa	11	430 540	408 295	(12 434)	0.3750%	188.82	1.076	78.214	70 129
45 Tshuapa	4	180 663	169 075	(6 866)	0.4976%	177.75	0.559	40.183	70 090
46 Tshuapa	12	444 901	409 811	(23 954)	0.7099%	175.64	1.929	85.586	114 117
47 Tshuapa	5	432 962	388 674	(21 482)	0.6723%	184.71	1.819	80.424	113 684
48 Tshuapa	2	232 341	206 345	(14 815)	0.8664%	163.45	1.110	54.058	102 909
49 Tshuapa	5	405 390	345 276	(18 726)	0.6601%	193.59	1.662	126.132	66 474
50 Tshuapa	6	381 565	359 196	(13 181)	0.4504%	179.59	1.085	49.227	110 934
51 Tshuapa	3	409 569	352 540	(16 450)	0.5700%	181.95	1.372	88.970	77 464
52 Tshuapa	6	410 563	376 522	(20 333)	0.6573%	183.22	1.708	79.042	108 746
53 Tshuapa	10	744 893	694 398	(30 474)	0.5368%	201.13	2.810	146.871	96 858
54 Tshuapa	19	2 530 818	2 485 680	(20 213)	0.1012%	195.85	1.815	160.870	58 692
55 Tshuapa	4	123 635	109 481	(8 668)	0.9521%	167.79	0.667	47.783	70 246
56 Tshuapa	4	366 632	350 487	(8 082)	0.2850%	170.80	0.633	99.094	32 409
57 Tshuapa	13	711 116	679 517	(16 595)	0.3016%	197.30	1.501	70.874	107 451
58 Tshuapa	5	599 803	579 859	(11 842)	0.2527%	186.77	1.014	81.156	63 063
59 Tshuapa	10	519 090	490 552	(15 159)	0.3804%	180.14	1.252	75.807	83 769
60 Tshuapa	9	630 470	633 631	(36 700)	0.7240%	192.41	3.237	202.905	80 849
Sous total	166	11 660 709	11 078 654	(391 783.00)	0.5945%	180.68	32.352	94.027	1 740 438

Zones éligibles dont les communautés ont déjà signé le contrat de partenariat avec Macc Word

Total Général	585	total	total	total	moyen	moyen	total	moyen	total
		29 016 692	26 117 508	(1 576 165)	0.734%	153.94	111.22	85.731	6 802 845

% de disponibilité: 80.4%

surfaces non disponibles: 80.4%

total surfaces disponibles: 23 321 067 20 990 958

émissions total: 89.39

surfaces disponibles requiesent pour démarrage du projet: 20 000 000 18 000 000

objectifs de génération d'unité de réduction d'émissions: 35.625

80.4%

(Handwritten signatures and initials)



Exhibit (iii)

to

1st TECHNICAL REPORT - PREREQUISITES FOR THE PreFin PHASE QUALITATIVE VALIDATION

DECLARATION

of the maintenance of the availability of community land spaces identified as eligible for the allocation of Local Community Forest Concession (CFCL) under the MACC project for each of the five (5) provinces.

Attached, you will find, for each of the 5 provinces, a specific directive table that guides the analysis of the available land spaces along with its associated cartographic representation. These province-specific tables provide guidance and instructions for identifying available lands and mapping them. They were developed by the technical expert, Groupe S. Fortier, and included in the Technical Report - Qualitative Validation of Available Land Spaces for the MACC Project, based on the information provided by the DIAF's experts in attachment (i) and by Macc RDC SA in attachment (ii).

Recognizing the importance of finalizing the planning, analysis, and cooperative community management works and transferring the CFCL to the communities before any land use modifications, including forest zones identified as available per this attestation for each province.

The governors commit to signing the declaration attesting to the availability of land spaces for the MACC project, as detailed in the attachments:

- a) Province of Equateur, by His Excellency, Governor Boloko Bolumbu Bobo.
- b) Province of Mongala, by His Excellency, Governor Jean-collin Makaka Papekaka.
- c) Province of North Ubangi, by His Excellency, Governor Malo Mobutu Ndimba.
- d) Province of South Ubangi, by His Excellency, Governor Michée Mobonga.
- e) Province of Tshuapa, by His Excellency, Governor Armand Lyamba.

These commitments have been approved by the Collective of Governors from MACC Provinces and the Interprovincial Carbon Community Board (RICC).

Made in Kinshasa on this Friday, July 5, 2024.

For and On behalf of the Governor's Collective

For and on behalf of RICC

MALO MOBUTU NDIMBA,
Coordinator



GISÈLE FURAHA BAGANDA,
Managing Director



[Handwritten signatures in blue and green ink]

Exhibit (iii) a)

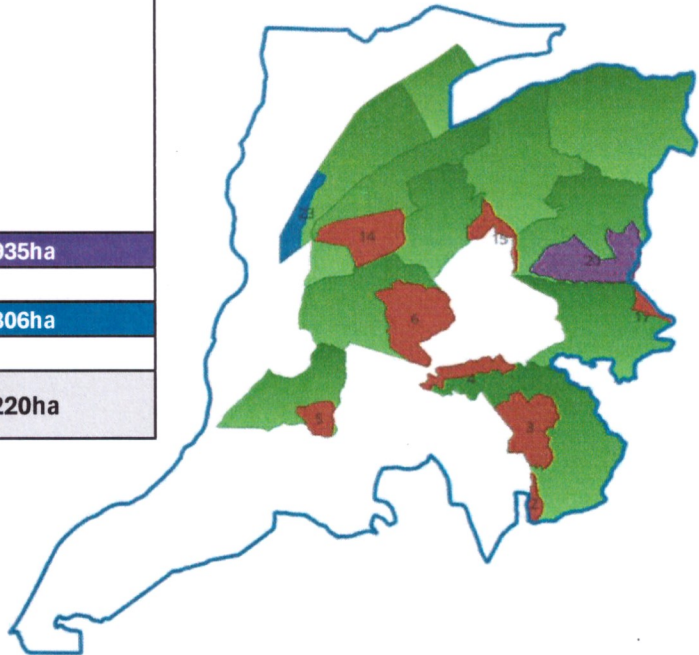
DECLARATION

of the maintenance of the availability of community land spaces identified as eligible for the allocation of Local Community Forest Concession (CFCL) under the MACC project in the province of Equateur.

Community land spaces targeted by the study	5,062,700 ha
Listed occupied areas	923,220 ha
Designated available community land spaces	4,139,480 ha

DIRECTIVE TABLE	Id	Area overlapping the analyzed sectors.
Industrial forest concessions		673,479ha
CCF 025/11	2	022,899ha
CCF 024/11	3	141,918ha
CCF 016/11	4	055,537ha
CCF 012/11	5	046,841ha
CCF 023/11	6	191,643ha
CCF 060/14	14	145,720ha
CCF 057/14	15	046,745ha
GA 006/03	17	022,177ha
Conservation concession		188,935ha
Basankusu Era Congo	20	188,935ha
Protected areas		060,806ha
Réserve naturelle triangle de la Ngiri	23	060,806ha
Total area unavailable for the preselected sectors in Equateur:		923,220ha

ASSOCIATED CARTOGRAPHY



DECLARATION

I have reviewed the contents of this certification document and confirmed its accuracy. I assert that the identified community land spaces designated are unencumbered and qualified for utilization in the PreFin Phase of the MACC Project in Equateur province, Democratic Republic of Congo. In my role as Governor, I pledge to uphold the continued availability of these lands, encompassing forest areas, during the entirety of the process governing the selection of local communities and the allotment of CFCL per PreFin Manual 2406-MACC, up to the eventual designation and distribution of CFCL to the local communities voluntarily engaged in the MACC Project in Equateur province.

Made in Kinshasa this Friday, July 5, 2024.

For and on behalf of the Province of Equateur

M. Boloko Bolumbu Bobo
Governor of Province



Exhibit (iii) b)

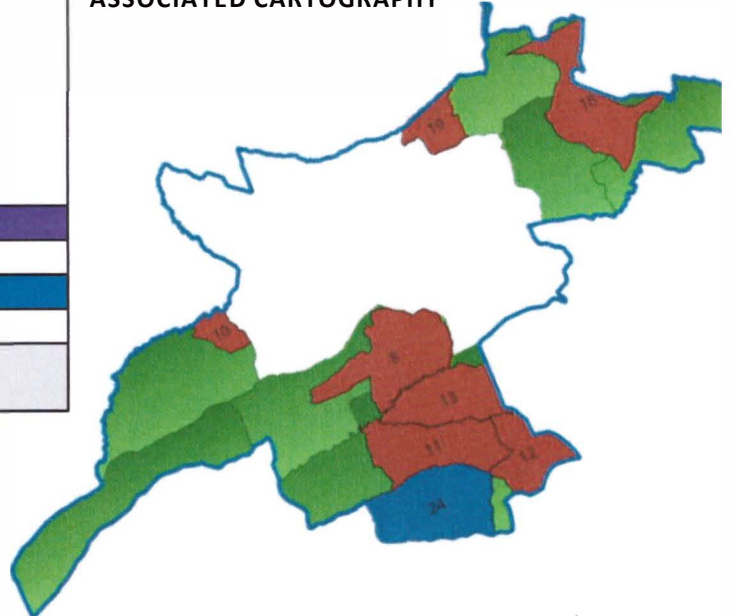
DECLARATION

of the maintenance of the availability of community land spaces identified as eligible for the allocation of Local Community Forest Concession (CFCL) under the MACC project in the province of Mongala.

Community land spaces targeted by the study	3,534,925 ha
Listed occupied areas	1,376,561 ha
Designated available community land spaces	2,158,364 ha

DIRECTIVE TABLE	Id	Area overlapping the analyzed sectors.
Industrial forest concessions		1,124,562ha
CCF010/11	8	251,020ha
CCF 036/11	10	047,132ha
CCF 027/11	11	214,376ha
CCF 028/11	12	129,456ha
CCF 026/11	13	172,625ha
GA025/04	18	232,418ha
GA025/03	19	077,534ha
Conservation concession		000,000ha
		000,000ha
Protected areas		251,999ha
Réserve forestière Lomako-Yokokala	24	251,999ha
Total area unavailable for the preselected sectors in Mongala:		1,376,561ha

ASSOCIATED CARTOGRAPHY



DECLARATION

I have reviewed the contents of this certification document and confirmed its accuracy. I assert that the identified community land spaces designated are unencumbered and qualified for utilization in the Pre Fin Phase of the MACC Project in Mongala province, Democratic Republic of Congo. In my role as Governor, I pledge to uphold the continued availability of these lands, encompassing forest areas, during the entirety of the process governing the selection of local communities and the allotment of CFCL per PreFin Manual 2406-MACC, up to the eventual designation and distribution of CFCL to the local communities voluntarily engaged in the MACC Project in Mongala province.

Made in Kinshasa this Friday, July 5, 2024.

For and on behalf of the Province of Mongala

M. Jean-collin Makaka Papekaka
Governor of Province



[Handwritten signature in green ink]

[Handwritten initials and signatures in blue and green ink]

Exhibit (iii) c)

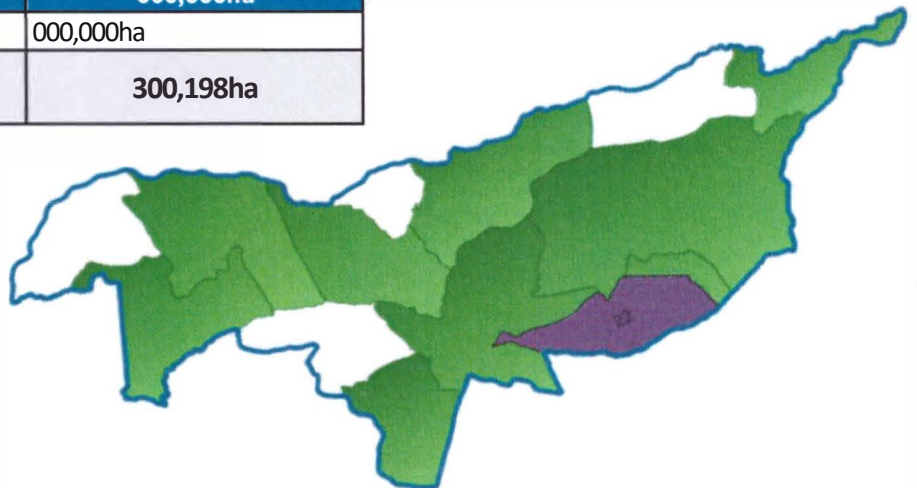
DECLARATION

of the maintenance of the availability of community land spaces identified as eligible for the allocation of Local Community Forest Concession (CFCL) under the MACC project in the province of North Ubangi

Community land spaces targeted by the study	4,382,365 ha
<i>Listed occupied areas</i>	<i>300,198 ha</i>
Designated available community land spaces	4,082,168 ha

DIRECTIVE TABLE	Id	Area overlapping the analyzed sectors.
Industrial forest concessions		000,000ha
		000,000ha
Conservation concession		300,198ha
Businga WWC Congo	22	300,198ha
Protected areas		000,000ha
		000,000ha
Total area unavailable for the preselected sectors in North Ubangi:		300,198ha

ASSOCIATED CARTOGRAPHY




DECLARATION

I have reviewed the contents of this certification document and confirmed its accuracy. I assert that the identified community land spaces designated are unencumbered and qualified for utilization in the Pre Fin Phase of the MACC Project in North Ubangi province, Democratic Republic of Congo. In my role as Governor, I pledge to uphold the continued availability of these lands, encompassing forest areas, during the entirety of the process governing the selection of local communities and the allotment of CFCL per PreFin Manual 2406-MACC, up to the eventual designation and distribution of CFCL to the local communities voluntarily engaged in the MACC Project in North Ubangi province.

Made in Kinshasa this Friday, July 5, 2024.

For and on behalf of the Province of North Ubangi

M. Malo Mobutu Ndimba
Governor of Province



Code de province : SUAAA00

Exhibit (iii) d)

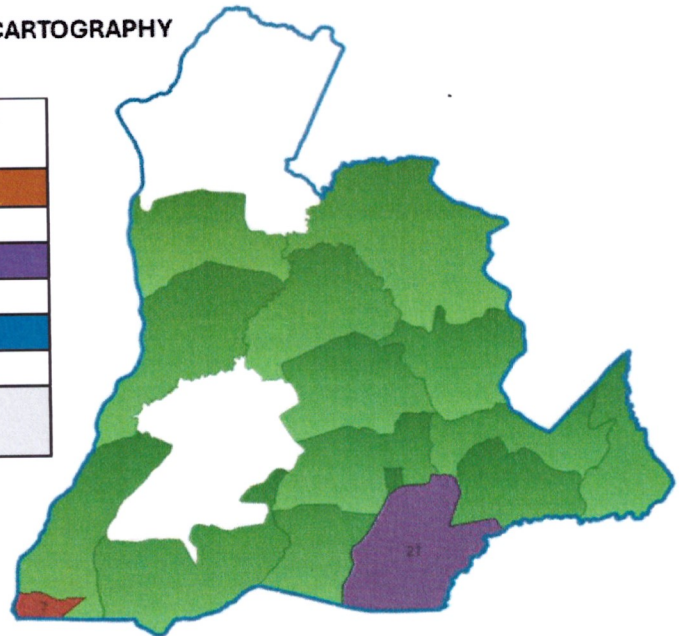
DECLARATION

of the maintenance of the availability of community land spaces identified as eligible for the allocation of Local Community Forest Concession (CFCL) under the MACC project in the province of South Ubangi.

Community land spaces targeted by the study	4,375,993 ha
Listed occupied areas	350,877 ha
Designated available community land spaces	4,025,115 ha

ASSOCIATED CARTOGRAPHY

DIRECTIVE TABLE	Id	Area overlapping the analyzed sectors.
Industrial forest concessions		031,315ha
CCF 058/14	7	031,315ha
Conservation concession		319,562ha
SFC_005/23	21	319,562ha
Protected areas		000,000ha
		000,000ha
Total area unavailable for the preselected sectors in South Ubangi:		350,877ha



DECLARATION

I have reviewed the contents of this certification document and confirmed its accuracy. I assert that the identified community land spaces designated are unencumbered and qualified for utilization in the PreFin Phase of the MACC Project in South Ubangi province, Democratic Republic of Congo. In my role as Governor, I pledge to uphold the continued availability of these lands, encompassing forest areas, during the entirety of the process governing the selection of local communities and the allotment of CFCL per PreFin Manual 2406-MACC, up to the eventual designation and distribution of CFCL to the local communities voluntarily engaged in the MACC Project in South Ubangi province.

Made in Kinshasa this Friday, July 5, 2024.

For and on behalf of the Province of South Ubangi

M. Michée Mobonga
Governor of Province



Exhibit (iii) e)

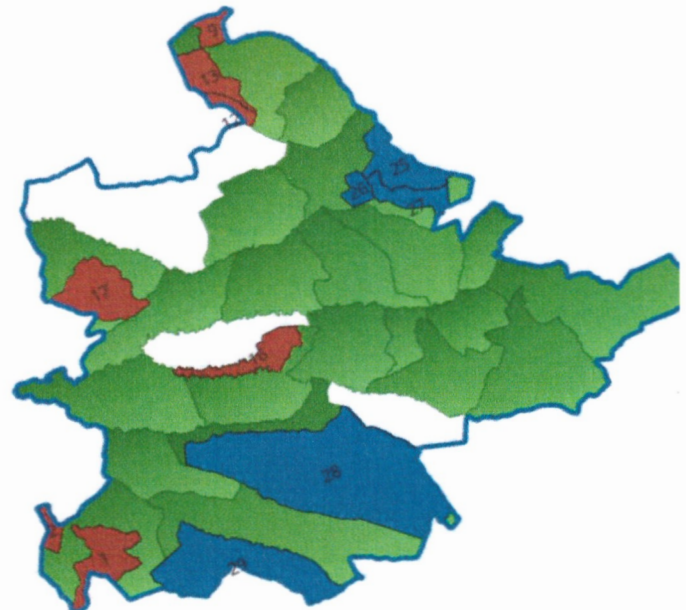
DECLARATION

of the maintenance of the availability of community land spaces identified as eligible for the allocation of Local Community Forest Concession (CFCL) under the MACC project in the province of Tshuapa.

Community land spaces targeted by the study	11,660,709 ha
Listed occupied areas	2,744,768 ha
Designated available community land spaces	8,915,941 ha

DIRECTIVE TABLE	Id	Area overlapping the analyzed sectors.
Industrial forest concessions		811,394ha
CCF 001/15	1	186,325ha
CCF 025/11	2	040,578ha
CCF 52b/14	9	055,653ha
CCF 028/11	12	040,059ha
CCF 026/11	13	121,071ha
GA 009/03	16	139,001ha
GA 006/03	17	228,707ha
Conservation concession		000,000ha
		000,000ha
Protected areas		1,933,374ha
Réserve naturelle bonobo Kokolopori	25	165,665ha
Réserve scientifique Luo	26	048,016ha
Réserve communautaire bonobos Lyondji	27	103,000ha
Parc National Salonga 1	28	1,165,928ha
Parc National Salonga 2	29	450,765ha
Total area unavailable for the preselected sectors in Tshuapa:		2,744,768ha

ASSOCIATED CARTOGRAPHY



DECLARATION

I have reviewed the contents of this certification document and confirmed its accuracy. I assert that the identified community land spaces designated are unencumbered and qualified for utilization in the PreFin Phase of the MACC Project in Tshuapa Province, Democratic Republic of Congo. In my role as Governor, I pledge to uphold the continued availability of these lands, encompassing forest areas, during the entirety of the process governing the selection of local communities and the allotment of CFCL per PreFin Manual 2406-MACC, up to the eventual designation and distribution of CFCL to the local communities voluntarily engaged in the MACC Project in Tshuapa province.

Made in Kinshasa this Friday, July 5, 2024.

For and on behalf of the Province of Tshuapa

Armand Yamba
M. Armand Yamba
 Governor of Province

Handwritten signatures and initials in green ink, including 'GB' and 'M7'.